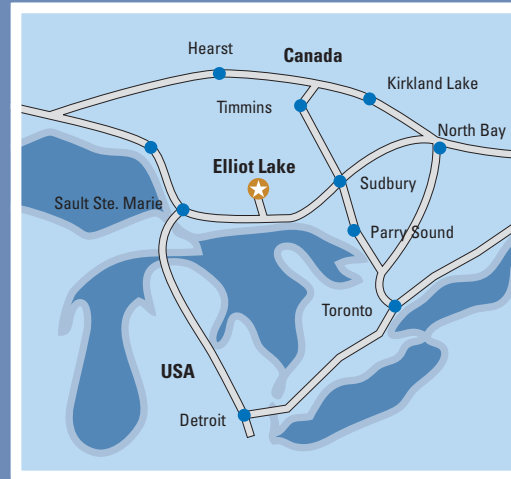


we've been waiting for you
welcome

Elliot Lake is a clean, modern city that combines the hospitality of a small town with the services of a major urban centre. Located just 15 minutes north of the TransCanada highway and surrounded by the imposing Canadian Shield, it is a beautiful and easily accessible getaway. The pristine wilderness and waterways beyond the city limits provide countless opportunities for hiking, camping and fishing. There are also numerous restaurants, great shopping and more than enough activities and attractions to keep the urban adventurer busy. Overnight visitors will find a variety of hotels, lodges and campgrounds available. This map will guide you to Elliot Lake's attractions and to the friendly services of our many local businesses.

Enjoy your stay!



for more information

City of Elliot Lake Welcome Centre
Lester B. Pearson Civic Centre
Highway 108, Elliot Lake, ON P5A 2T1

1-800-661-6192
welcome@city.elliottlake.on.ca
www.cityofelliottlake.com

Elliot Lake *community map*



a natural choice


City of
Elliot Lake

Elliot Lake downtown map

Attractions

- Lester B. Pearson Civic Centre
Lakeshore Properties Office
Nuclear & Mining Museum
Civic Centre Theatre
- Renaissance Seniors' Centre
- Reel to Reel Movie Theatre
- Royal Canadian Legion

Accommodations

- Algo Inn
- FireSide Inn

Restaurants

- Algo Centre Mall
Hungry Jack's
Peachy's
Starlight Café & Grill
Tim Hortons
- Bankside Café
- Elliot Lake Meats & Deli
- FireSide Bar & Grill
- Maple Restaurant
- McDonald's
- New Orleans Pizza
- Rocky's II
- Tim Hortons
- Viking Fish & Chips
- Wil's Cove

Shopping

- Algo Centre Mall
Over 50 Stores including
Dollarama
Dorlene's
Elliot Lake Retirement Living
Foodland
Northern Reflections
SAAN
Shoppers Drug Mart
Zellers

- Beer Store
- Freitag's Pharmasave
- LCBO
- Rexall Pharmacy
- Sarich Source for Sports






City Services

- City Hall
- Public Library
- Emergency Services
Ambulance Services
Elliot Lake Fire Department
Ontario Provincial Police
- Post Office

Transportation

- A.J. Bus Lines
Greyhound Depot





Attractions

- 28. Fire Tower Lookout & Ranger's Cabin Heritage Centre
- 29. Mining Monument & Memorial Park
- 30. Sheriff Creek Wildlife Sanctuary

Recreational Facilities

- 31. Centennial Arena
- 32. Deer Trail Curling Club
- 33. Mount Dufour Ski Area
- 34. Municipal Pool, Fitness Centre & Track
- 35. Stone Ridge Golf Course
- 36. Westview Park, Trans Canada Trail Pavilion & Hiking Trails
- 37. W.H. Collins Hall

Accommodations

- 38. Denison House
 - 39. Dunlop Lake Lodge
 - 40. Frontier Lodge
 - 41. Laurentian Lodge
 - 42. Suite Wilderness Bed & Breakfast
 - 43. Wilderness Lodge
- Campsites**
- 44. Mississagi Provincial Park
 - 45. South Bay Park
 - 46. Westview Trailer Park

Restaurants

- 47. Cheers Roadhouse
- 48. Country Style
- 49. Gem Variety & Restaurant
- 50. Hillside Plaza
- Broaster Chicken
- Dairy Queen
- Serenuities
- Subway
- Topper's Pizza
- 51. Kentucky Fried Chicken
- 52. Lee's Place
- 53. Paradise Found (Dunlop Lake Lodge)
- 54. Paris Plaza
- Oliver's
- 55. Stone Ridge Golf Course

Shopping

- 50. Hillside Plaza
 - Grams or Kilos
 - M & M Meats
 - PharmaChoice
 - 55. No Frills
 - 54. Paris Plaza
 - Jose's Place Bakery
- Hardware Stores**
- 56. Canadian Tire
 - 57. Home Hardware
 - 58. Soo Mill Buildall
- Sports Stores/Outfitters**
- 59. All Seasons Sports Centre
 - 60. Elliot Equipment
 - 61. Elliot Lake Trading Post
 - 62. Northern Power Sports